2010 Census Profile Council District: 3

Total Population

1970 to 2010

2010	86,558
2000	83,274
1990	0
1980	0
1970	0

Race* Composition

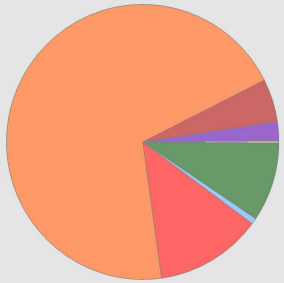

White	69.7%
Black or African American	12.7%
American Indian and Alaska Native	0.8%
Asian	9.3%
Native Hawaiian and Other Pacific Islander	0.3%
Some Other Race	2.2%
Two or More Races	5.1%

*One Race

Hispanic or Latino (of any race) makes up **6.3%** of the area population.

Population per Acre: by Census Block

Neighborhood Density: **16.3**

City Density 11.4

- 40.1 to 420
- 30.1 to 40
- 25.1 to 30
- 20.1 to 25
- 15.1 to 20
- 10.1 to 15
- Less than 10.0

0 0.15 0.3 0.6 0.9 1.2 Miles

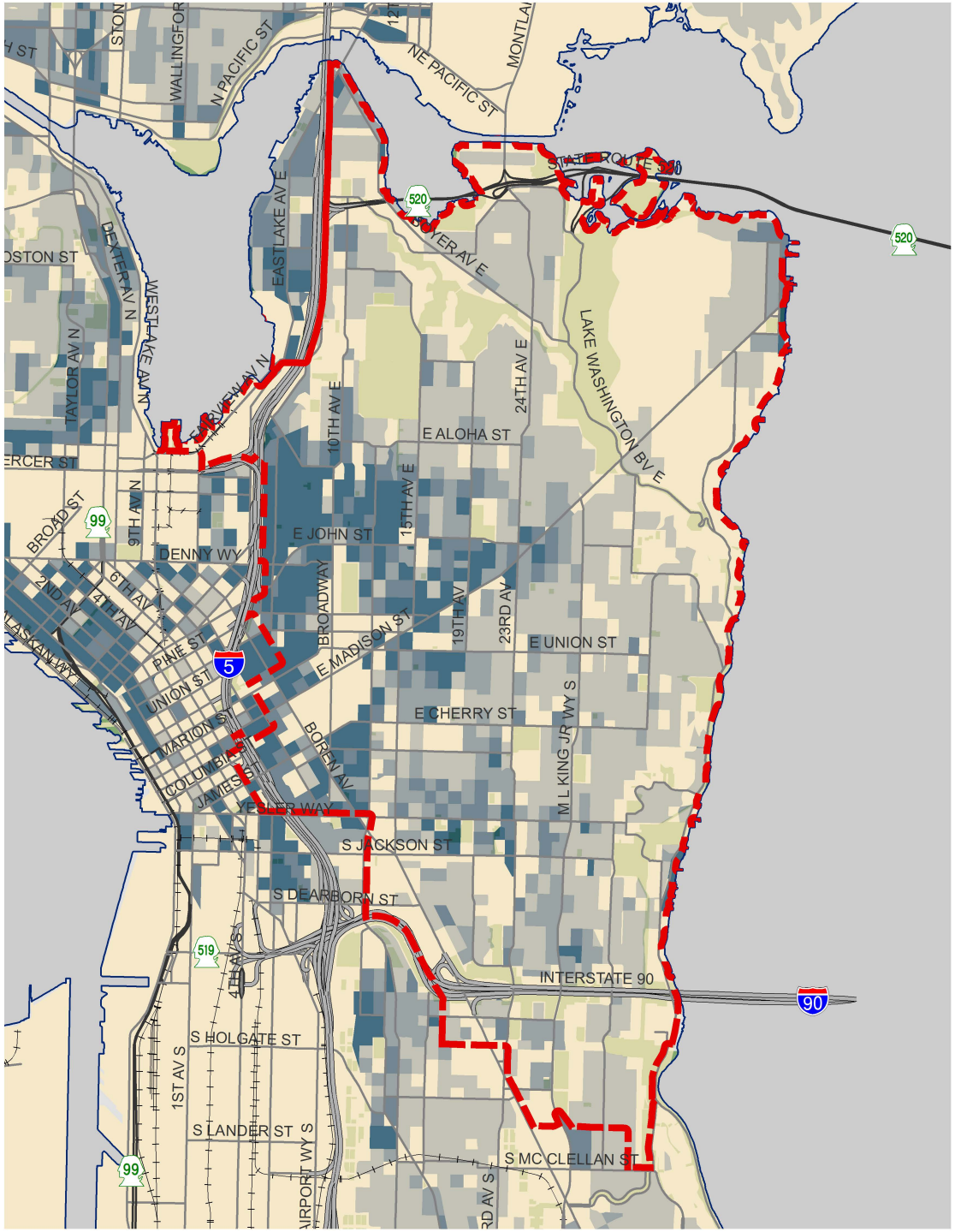

Population by Sex and Age

Total Population: **86,558**

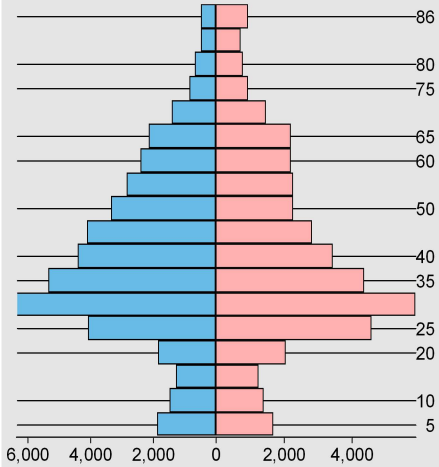

Median age:	Male	Female
	30.3	30.2

Housing

Occupied Housing Units: **44,510**

38.4% Owner Occupied — 61.6% Renter Occupied

Owner Occupied	Renter Occupied
Average Household Size: 2.15 people	Average Household Size: 1.63 people

Vacant Housing Units: **4,464 (9.1%)**

Homeowner Vacancy Rate:	Rental Vacancy Rate:
4.2	7.2

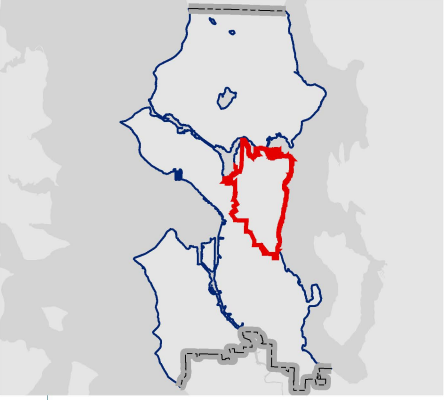

Prepared by: Planning and Development
Source: U.S Census Bureau
Census 2010